









Gualala River Watershed

South Fork Gualala HSA Monitoring

-  South Fork Hydrologic Sub-Area
-  Water Temp Monitor Site
- Monitoring Reach**
-  Installed Monitoring Reach
-  Proposed Monitoring Reach
-  Other Gualala Watershed Lands
-  Outside Gualala Watershed
-  Planning Watershed Boundaries
-  7.5-minute Quadrangle Boundary

